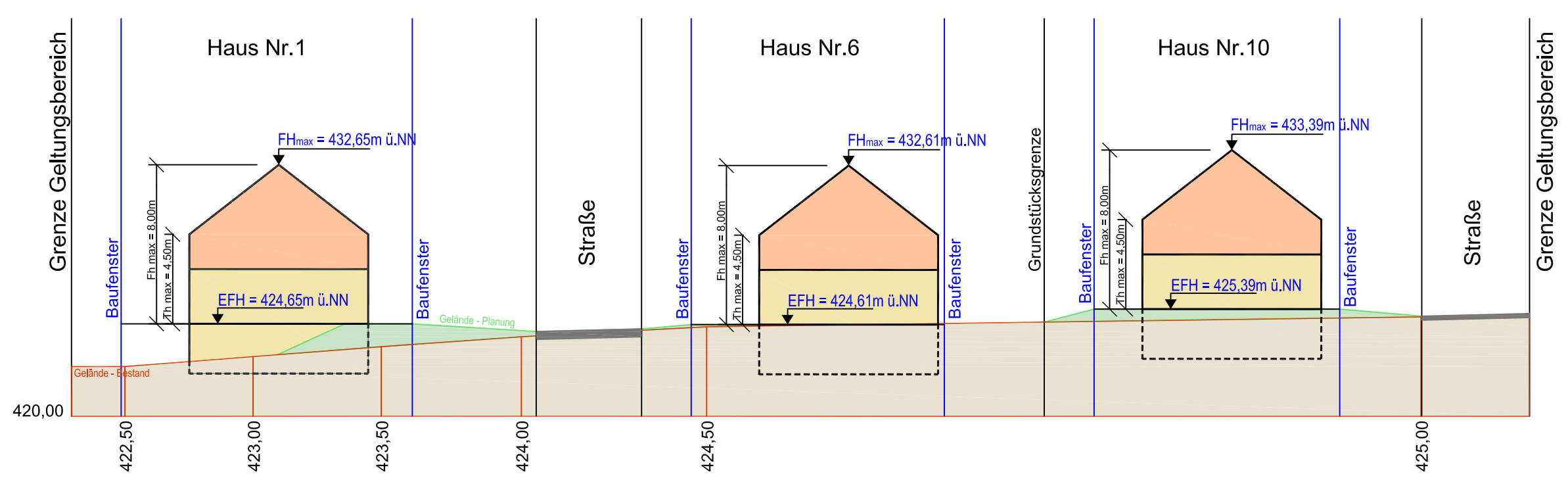
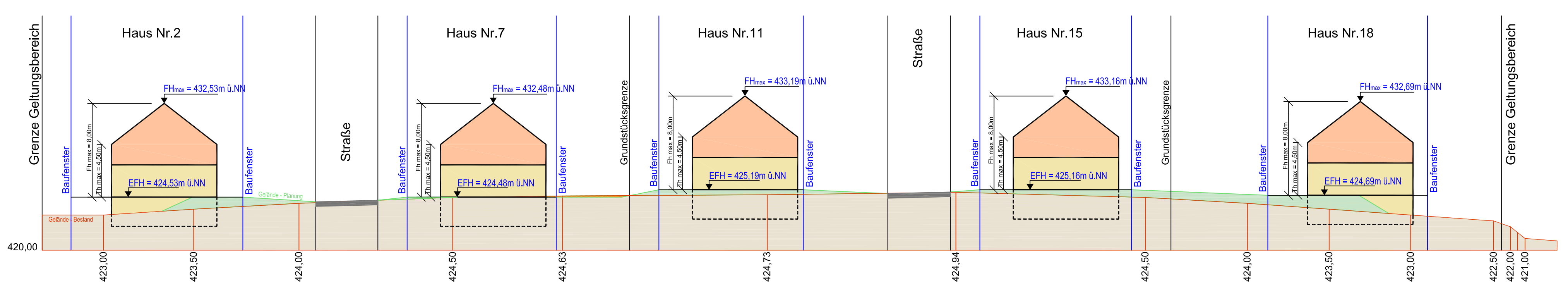


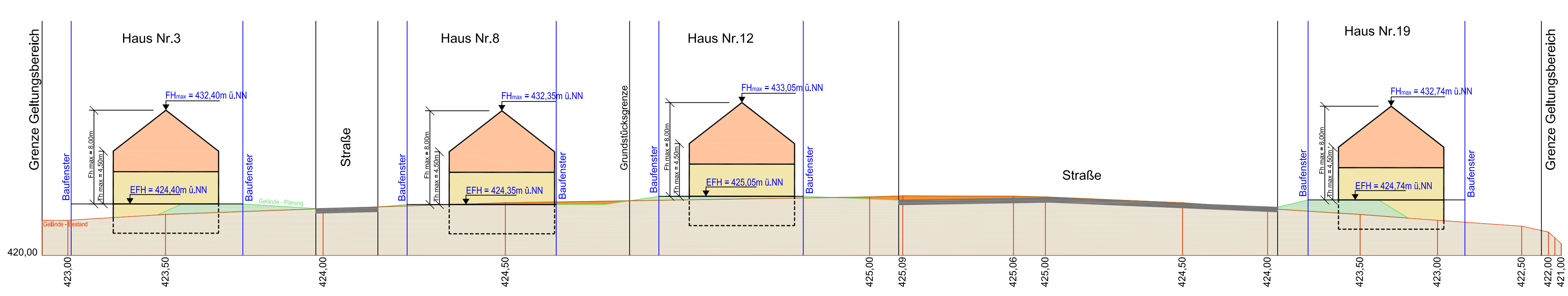
Schnitt A - A'



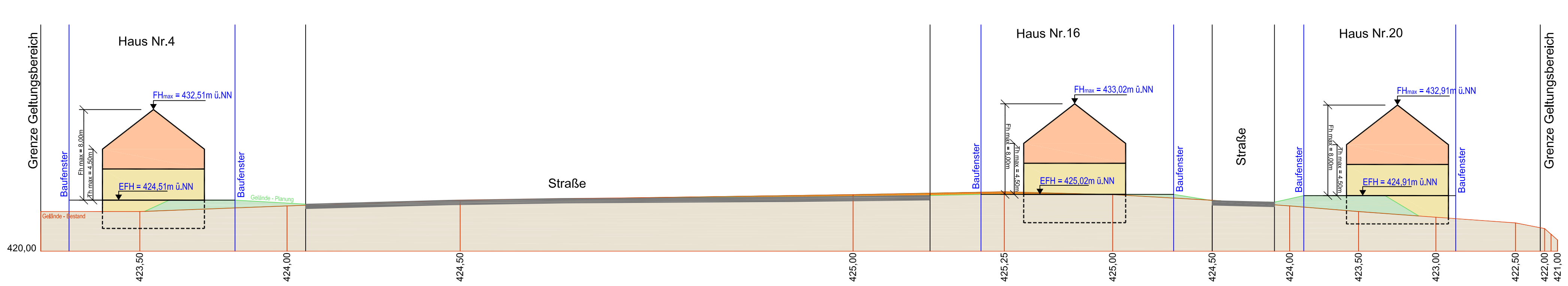
Schnitt B - B'



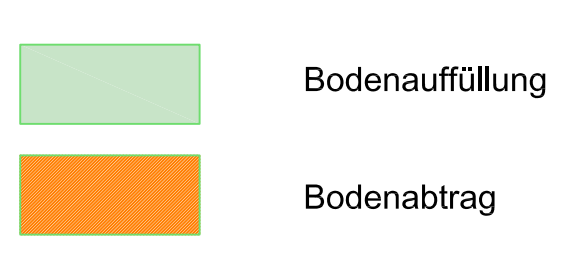
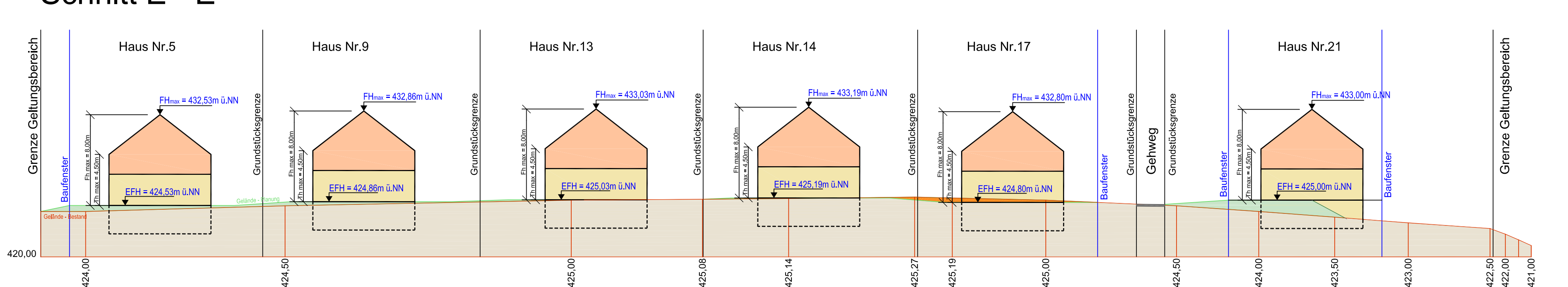
Schnitt C - C'



Schnitt D - D'



Schnitt E - E'



Gemeinde Uhdingen-Mühlhofen
 Bebauungsplan "Oberes Ried", Oberuhldingen

Schnitte / Höhen

PLAN NR.	GEZEICHNET	STAND	FORMAT	MAßSTAB
	YT	10.05.2016	A1	1:250

Originalmaßstab 1:250

HELMUT HORNSTEIN
 FREIER LANDSCHAFTSARCHITECT BDLA STADTPLANER SRL
 LANDSCHAFTSARCHITECTUR, STADT-, UND UMWELTPLANUNG
 ALPENSTR. 21, 80462 UBERLINGEN/BODENSEE, TEL.: 07551/9534-3 FAX: 9534-4